










Total public charging infrastructure per million inhabitants in German regions; urban regions are highlighted in black with the top 5 urban regions for charging infrastructure deployment density labeled

Figure 13

-  Boundaries of federal states
 -  Region boundaries (district and district free cities)
 -  Urban regions
- | | |
|---|---|
|  < 250 |  750–1,000 |
|  250–500 |  1,000–1,500 |
|  500–750 |  > 1,500 |

